





### MAP KEY

-  preserve boundary
-  parking area
-  information kiosk
-  cross with caution

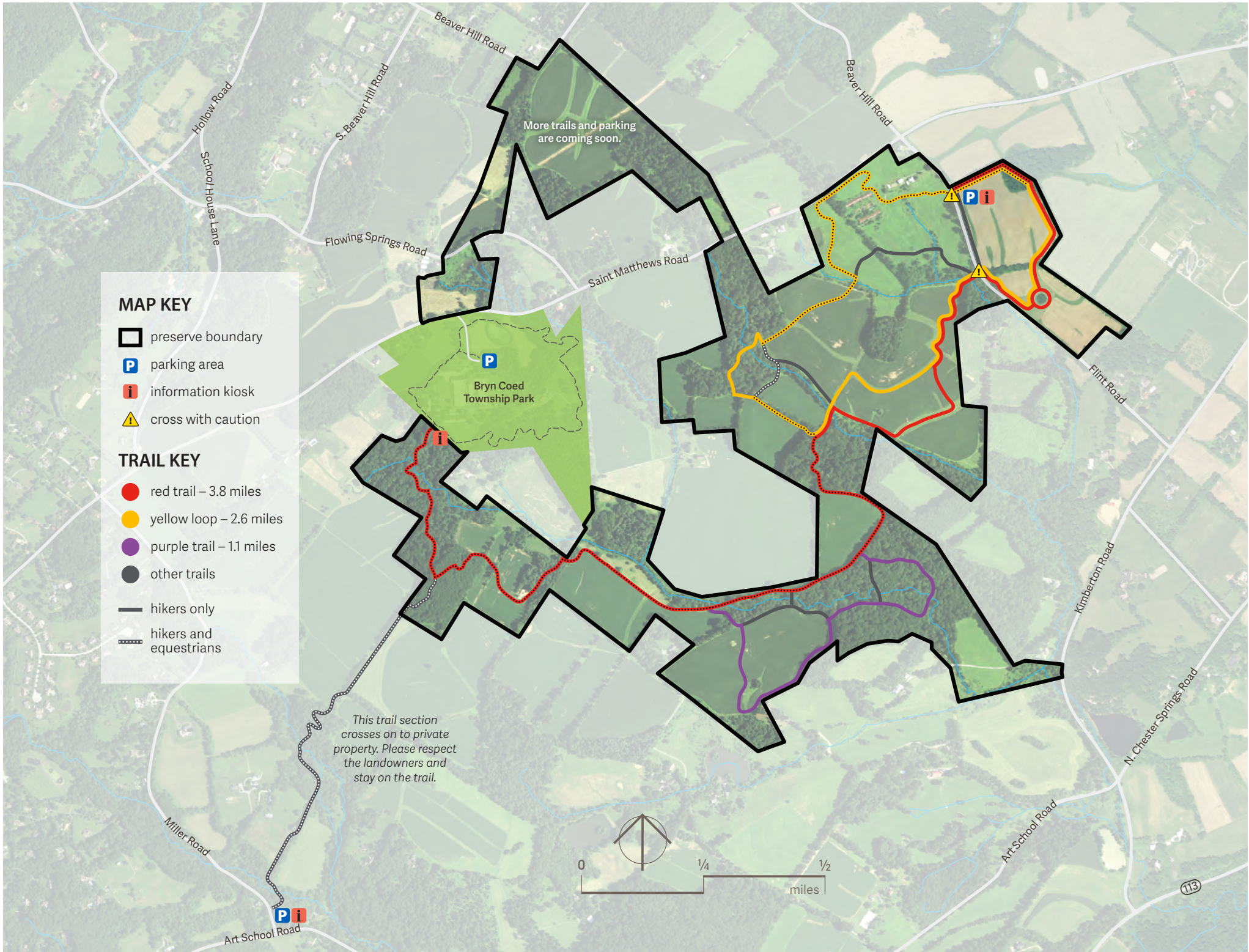
### TRAIL KEY

-  red trail – 3.8 miles
-  yellow loop – 2.6 miles
-  purple trail – 1.1 miles
-  other trails
-  hikers only
-  hikers and equestrians

More trails and parking are coming soon.

Bryn Coed Township Park

*This trail section crosses on to private property. Please respect the landowners and stay on the trail.*



## PRESERVE IS OPEN SUNRISE TO SUNSET ONLY

### leashes required

Pets are permitted but must be leashed at all times to keep people, other pets, and wildlife safe. No exceptions. Violators may be asked to leave the preserve.

### pick up poop

Dog waste is a health hazard for people, wildlife, and plants. Please bag your pet's waste and take it with you.

### horseback riding

Horseback riding is permitted on designated trails under good conditions. Please ride to and from the preserve. We cannot accommodate horse trailers.

### stick to trails

Please stay on designated trails to protect fragile plants, prevent erosion or wildlife disturbance, and reduce the chance of tick-borne illnesses.

### be a good neighbor

Please respect the privacy of those who live adjacent to the preserve.

### foot traffic only

No motorized vehicles or mountain bikes, please. Such vehicles can be destructive to plants and wildlife and disrupt the quiet experience others come to enjoy.

### leave it as you find it

Please leave all plants, flowers, animals, rocks, and artifacts for all visitors to enjoy.

### hunting and fishing

Hunting, fishing, and trapping are not permitted. Deer hunting is by special permit only. Visit [natlands.org/hunting](http://natlands.org/hunting) for permit information.

### take your trash

Please pick up all trash, even biodegradable materials like food scraps, which are unsightly and attract scavengers that can harm native wildlife.

### no drones without prior, written permission

Visit [natlands.org/beforeyouvisit](http://natlands.org/beforeyouvisit) for more information.

### no picnicking or alcohol



This preserve is owned and managed by Natural Lands—Greater Philadelphia region's oldest and largest land conservation organization—and is open to the public thanks to the support of our members, volunteers, and funding partners. Natural Lands is dedicated to preserving and nurturing nature's wonders while creating opportunities for joy and discovery in the outdoors for everyone. Nearly five million people live within five miles of land under our protection.

**land for life. nature for all.**



### main office

1031 Palmers Mill Road, Media, PA 19063  
610-353-5587 | [info@natlands.org](mailto:info@natlands.org)  
[natlands.org](http://natlands.org)

### Bryn Coed Preserve

*preserve parking area*  
1869 Flint Road, Chester Springs, PA 19425  
*mailing address*  
1445 Pikeland Road, Chester Springs, PA 19425  
610-353-5587 x 505



Download our free app!  
[natlands.org/app](http://natlands.org/app)

### nature needs you.

Natural Lands' members and volunteers make our conservation efforts—including this preserve—possible. Become a member or volunteer your time to care for the places you love. **[natlands.org/support](http://natlands.org/support)**

## | trail guide

## Bryn Coed Preserve

